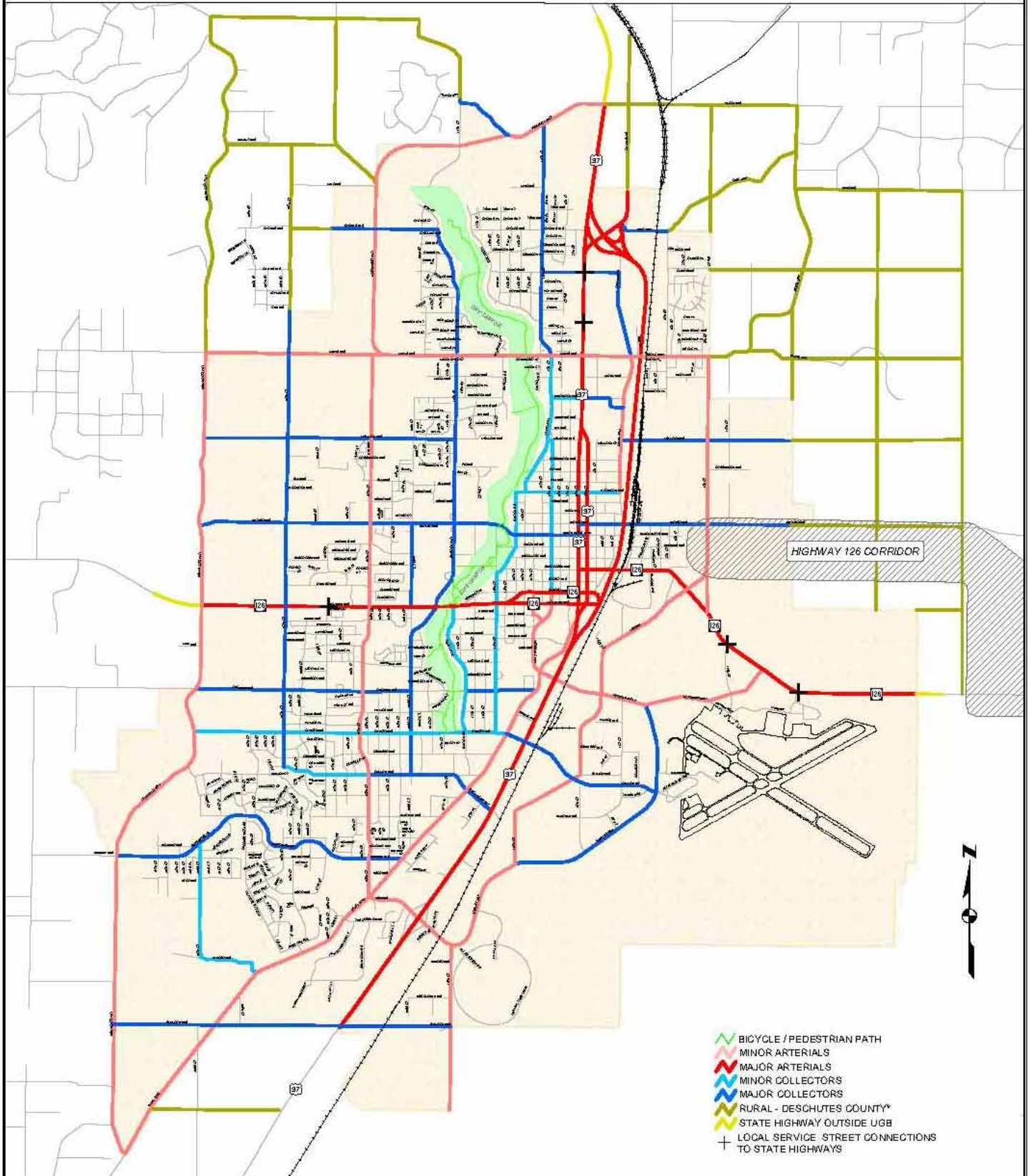












Northwest Redmond & U.S. Highway 97

AREA PLANS

Redmond Urban Area Transportation Plan



-  BICYCLE / PEDESTRIAN PATH
-  MINOR ARTERIALS
-  MAJOR ARTERIALS
-  MINOR COLLECTORS
-  MAJOR COLLECTORS
-  RURAL - DESCHUTES COUNTY*
-  STATE HIGHWAY OUTSIDE UGB
-  LOCAL SERVICE STREET CONNECTIONS TO STATE HIGHWAYS



Map Prepared by
CITY OF REDMOND
PUBLIC WORKS DEPARTMENT

City Council Adopted: May 10, 2005
Ordinance No. 2005 07
Ordinance No. 2005 10

2,000 0 2,000 4,000 Feet

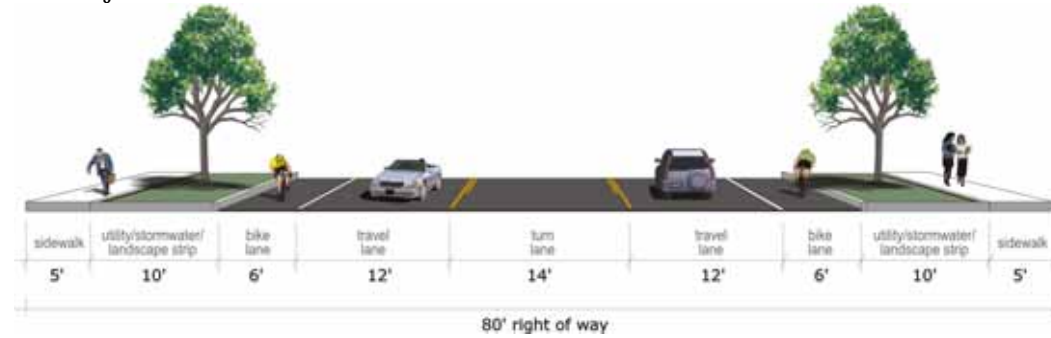
REFER TO DESCHUTES COUNTY TRANSPORTATION PLAN FOR CLAG & PDA TDM

REDMOND STREET CROSS-SECTIONS

A – 27th Between Hemlock and Upas



B – Major Collector



C – Local Non-Residential Street



D – Local Non-Residential Modified Street



E – Local Residential Street



F – One-Way Local Street

